



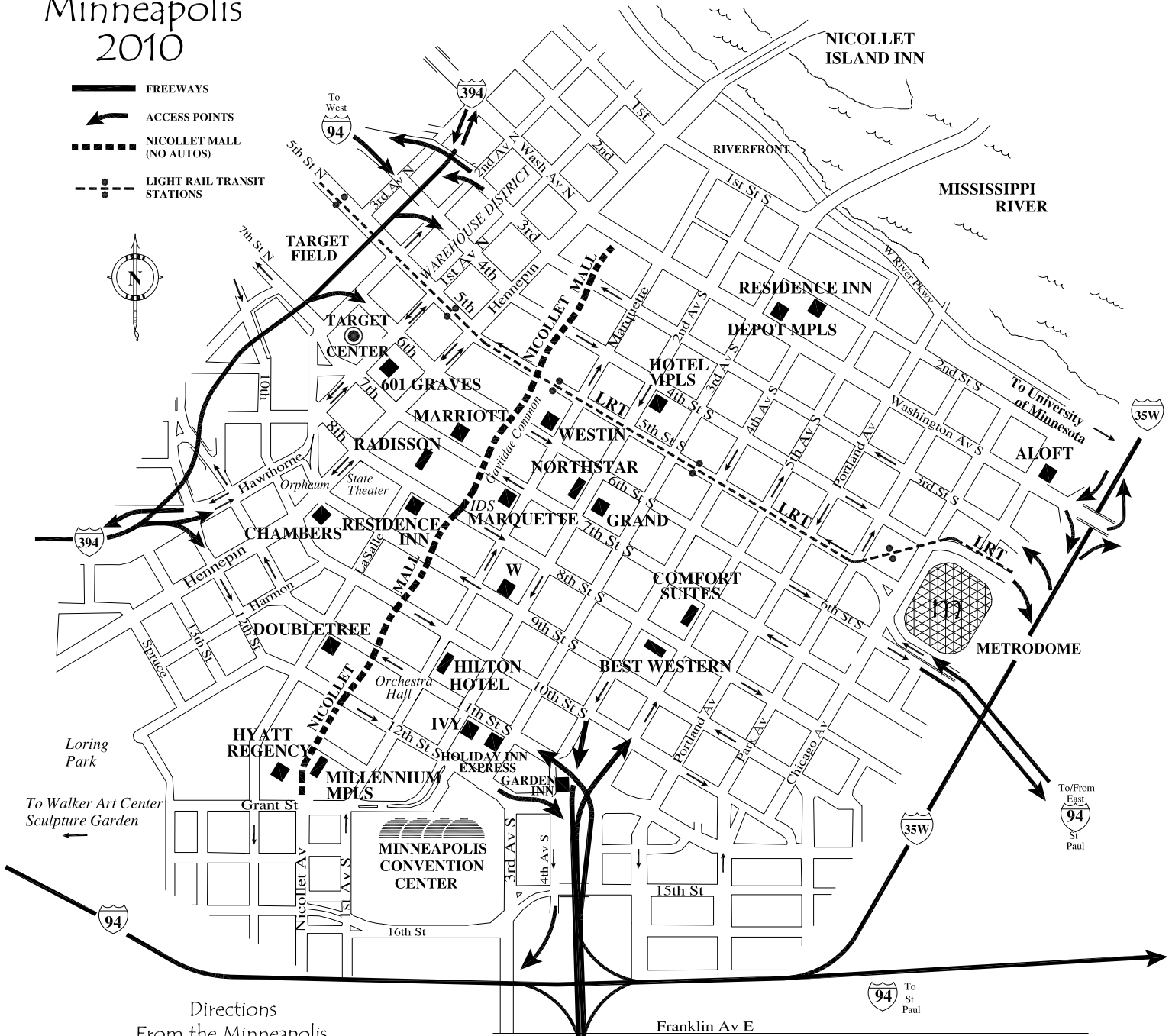
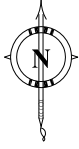


Downtown Minneapolis 2010

-  FREEWAYS
-  ACCESS POINTS
-  NICOLLET MALL (NO AUTOS)
-  LIGHT RAIL TRANSIT STATIONS



Directions
From the Minneapolis
Convention Center to:

I-94 West: South on 3rd Av to 16th Street. Turn left (east) on 16th Street. Go 1 block. Turn right onto I-94 West entrance ramp.

I-394 West: West on 11th Street. Follow signs to I-394 West.

I-94 East (To St. Paul): North on Marquette or 3rd Av. to 6th Street. Turn right (east) on 6th Street. Follow signs to I-94 East.

I-35W North: North on Marquette or 3rd Av. to Washington Av. So. Turn right (east) on Washington Av. Follow signs to I-35W North.

I-35W South: East on 12th Street, or 10th Street. Follow signs to I-35W South.

MSP International Airport: East on 12th Street, or 10th Street to the I-35W South entrance. Continue south on I-35W to Hwy 62 (exit from right lane). Go east on Hwy 62 to Hwy 55. Go south on Hwy 55 (stay in right lane). Follow signs to MSP International Airport. (Main Lindberg Terminal or Humphrey Terminal).

Mall of America: East on 12th Street, or 10th Street to the I-35W South entrance. Continue south on I-35W to Hwy 62 / Crosstown (exit from right lane). Go east on Hwy 62 to Hwy. 77 / Cedar Av. Go south on Hwy 77. Exit on Lindau or Killebrew Drive to the MOA.

